

Town of Thompson's Station  
Board of Zoning Appeals  
Special Called Meeting Agenda  
October 15, 2019

**Meeting Called To Order**

**Consideration Of The Minutes Of The May 16, 2017 Meeting.**

Documents:

[BZA MINS\\_05162017.PDF](#)

**1. Variance Request To Approval Of An Electronic Message Board With A Height Of 35 Feet And A Sign Area Of 498.75 Square Feet Located At 4520 Graystone Quarry Within The Specific Plan Zoning District.**

Documents:

[ITEM 1 - GRAYSTONE STAFF REPORT.PDF](#)  
[ITEM 1 - APPLICANT JUSTIFICATION.PDF](#)  
[ITEM 1 GRAYSTONE SIGN.PDF](#)

**A. Public Hearing As Advertised On The Town Website, Posting On Site, Adjacent Property Owner Mailing And Published In The October 2, 2019 Edition Of The Williamson AM Newspaper.**

**Adjourn**

*This meeting will be held at 6:00 p.m. in the Thompson's Station Community Center  
at  
1555 Thompson's Station Rd West.*

Town of Thompson's Station  
Board of Zoning Appeals  
Minutes of the Meeting  
May 16, 2017

Call to Order.

The meeting of the Board of Zoning Appeals of the Town of Thompson's Station was called to order at 6:00 p.m. on Tuesday, May 16, 2017 with the required quorum. Members and staff in attendance were: Board Member Mary Herring; Board Member Mac Hughes; Board Member Jeff Risdien; Board Member Justin Wilson; Board Member Miriam Wiggins; Wendy Deats, Town Planner; Joe Cosentini, Town Administrator and Jennifer Jones, Town Recorder.

**Consideration of Minutes.** The minutes of the October 18, 2016 meeting were previously submitted.

**Board Member Herring moved for approval. The motion was seconded and carried unanimously.**

**1. Special Exception request to construct an equipment sales, rental and maintenance facility for Thompson Machinery at 4545 Columbia Pike within the Community Commercial (CC) zoning district.**

Mrs. Deats reviewed her Staff report and based upon finding that the proposed equipment sales, rental and maintenance facility (Thompson's Machinery) will not adversely affect the property or surrounding land uses, Staff recommends that the Board of Zoning Appeals approve the special exception with the following contingencies:

1. All storage of equipment shall be located behind the primary retail building and screened.
2. All maintenance activities shall be conducted within an enclosed building located in the rear of the site.
3. The subject site shall be developed in accordance with all development standards identified within the Land Development Ordinance and the Design Guidelines.
4. Access shall be improved to public roadway standards and limited to one access along the south property line.

Jeff Rosiak with Kiser Vogrin Design and Steve Lainhart with Thompson Machinery came forward to speak on behalf of the Applicant.

**After discussion, Board member Herring moved to approve Item 1, a Special Exception request to construct an equipment sales, rental & maintenance facility for Thompson Machinery at 4545 Columbia Pike within the Community Commercial (CC) zoning district with the Staff recommended contingencies. The motion was seconded and carried by all.**

There being no further business, the meeting was adjourned at 6:44 p.m.

---

Chairman

---

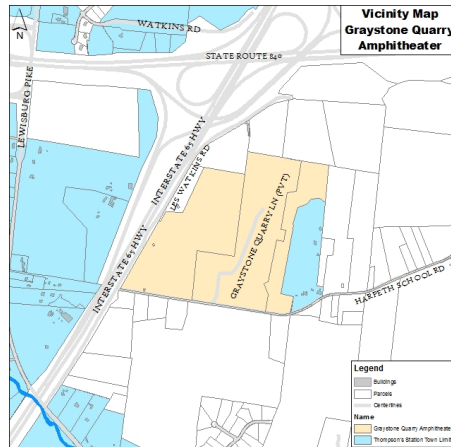
Jennifer Jones, Town Recorder

**Thompson's Station Board of Zoning Appeals  
Staff Report - Item 1 (BZA 2019-001)  
October 15, 2019**

**Request for approval of a sign variance to permit a 35-foot-high, 498.75 square foot electronic message board located at 4520 Graystone Quarry Lane.**

**PROJECT DESCRIPTION**


The applicant, Graystone Quarry is requesting approval of a sign variance to install an electronic message board with a height of 35 feet and a total sign area of 498.75 square feet with 105 feet of electronic messaging. The project site is located at 4520 Graystone Quarry Lane.



**ANALYSIS**

*Project Site*

The property is located at the northeast corner of Les Watkins and Harpeth School Road. Les Watkins runs roughly north-south parallel to Interstate 65 and Harpeth School Road runs roughly east-west terminating at Les Watkins Road. The project site is partially developed with an event venue and live music amphitheater. The surrounding area consists of single-family residences. The proposed monument sign is an electronic message board with a height of 35 feet will have a total of 498.75 square feet of sign area. The electronic message board on the monument sign is located approximately 15 feet above grade and has a sign area of 105 square feet. The sign will identify the business name and consist of electronic messaging to advertise the concerts and other events that will be held at Graystone Quarry.



### *Variance*

A variance is a request to deviate from the strict adherence to the standards in the code. In this case, the sign variance is to deviate from the sign standards within the Land Development Ordinance, including to permit prohibited signage and to exceed the maximum height and sign area of a monument sign as follows:

1. Section 4.17.3 states that “electronic digital message signs, except as specifically authorized herein” are prohibited. Electronic message display or electronic signs are defined as “any sign that displays still images, scrolling images or moving images, including video and animation, utilizing a series or grid of lights that may be changed through electronic means, including but not limited to cathode ray, light emitting diode (LED) display, plasma screen, liquid crystal display (LCD), fiber optic or other electronic media or technology” (LDO Section 4.17.1).
2. Monument signs are permitted with a “maximum height of eight (8) feet and a maximum square footage of 80 square feet” (Section 4.17.4). In addition, two monument signs are permitted “for sites with more than one road frontage exceeding 750 feet and over five acres in size. Monument signs shall be separated by 150 feet” (Section 4.17.4).

The criteria set forth to determine if a variance request is necessary are as follows (as stated in the Town’s Zoning Ordinance, Section 6700).

**Please note, the finding of fact in the Land Development Ordinance is italicized, followed by the applicant staff and the staff response.**

*1. The particular physical surroundings, shape, topographic conditions of the specific property involved that would result in a particular hardship upon the owner as distinguished from a mere inconvenience, if the strict application of this ordinance were carried out must be stated.*

**Applicant Response:** The site has preserved a rural feeling on all traffic visible sites. However, we need a sign to identify the location of the business and the upcoming attractions. Without this it will definitely be hard for people to know which entertainment options coming.

**Staff response:** The site, 133 acres, has varying topography with the event venue constructed toward the top of the site with the parking located to the west of the event venue buildings with the amphitheater under construction in a former rock quarry located in the rear of the property. The corner of the property where the sign is proposed has less topography and high visibility from Les Watkins and Harpeth School Road. The site has less visibility from Interstate 65 given the location of the freeway, fencing between the freeway and Les Watkins Road and other impairments. The applicant has received approval for a monument sign that conforms to the Town’s LDO, however, the applicant would like the 35-foot, 498 square foot electronic message board for Interstate 65 visibility.

*2. The conditions upon which the petition for a variance is based would not be applicable, generally, to other property within the same district.*

**Applicant Response:** The signage requested is typical for entertainment venues of this size and prominence. This Specific Plan property and the business use isn’t applicable to other properties.

**Staff Response:** The other properties within the vicinity are residentially zoned and occupied as residences and would not be permitted any signage, including an electronic message board, which may negatively impact the surrounding residences.

*3. The granting of the variance requested will not confer on the applicant any special privilege that is denied by this ordinance to other land structures, or buildings in the same district.*

**Applicant Response:** This is a Specific Plan and it's only applicable to this line of business.

**Staff Response:** Electronic message boards are prohibited by the Town's LDO, therefore, granting a message board to the applicant would be allowing them to have a special privilege that would be denied to other property owners even within the Specific Plan zoning district.

*4. The variance is the minimum variance that will relieve such difficulties or hardship and thereby make possible the reasonable use of the land, building, or structure.*

**Applicant Response:** Yes. The sign has been designed for materials and style consistence with other structures at Graystone Quarry and in keeping with the rustic, all-natural feeling in Thompson's Station. The location for the sign is visible to traffic traveling North and South on Highway 65 and isn't seen from any other property. The sign is located out of any right of way and is situated approximately 7 BELOW the service road grade, so the sign has to be slightly taller to be seen from the highway. The screen portions of the sign are just largest enough to be read easily and safely by moving traffic. For point of reference, the screen size is approximately the same size as the blue-highway attraction signs; however, this sign is located approximately 100 feet from the closest travel lane so it will appear smaller.

**Staff Response:** The property does not have much topography at the corner of Les Watkins and Harpeth School Road which would make compliance with the code difficult or impractical. The applicant has received approval for the construction of a monument sign that does conform to the code. Therefore, Staff does not find that difficulties or hardship exists which create the need to permit a prohibited sign type in order to grant reasonable use of their land. However, given the distance from Interstate 65, Staff does not find an issue with permitting an increase in height or sign area for a monument sign provide additional visibility from the freeway, however, an electronic message board is a prohibited sign.

*5. That the granting of the variance will not be detrimental to the public welfare, injurious to other property or improvements in the area in which the subject property is located, or a substantial impairment to the intent and purpose of the zoning district wherein such property is located or of the general provisions of this ordinance.*

**Applicant Response:** This variance won't be detrimental to public welfare or to other property in the area. This variance is requested for this SP zoned property only. This property is on the outer edge of town separated from the rest of the town by Highway 65. See justification letter.

**Staff Response:** The event venue and amphitheater were permitted within the Specific Plan district with contingencies in place to protect the public welfare of the surrounding residential zone. Staff cannot confirm that by grating a 105 square foot electronic message board located in proximity to residences will not have detrimental impact to the public welfare. Given the proximity of the sign to residences and the size of the area of the electronic message board which

is 105 square feet, larger than the entire monument sign is permitted, Staff is concerned that light spillover from the electronic message board may occur.

*6. That the proposed variance will not impair an adequate supply of light and air to the adjacent property, or substantially increase the congestion in the public streets, or increase the danger of fire, or endanger the public safety.*

**Applicant Response:** This won't impair light or air. The monument sign is only visible to highway 65 travelers. The sign informs people when upcoming events will happen so they can make entertainment plans in Thompson's Station. It also allows them to make alternative travel routing plans if they choose on concert days. Traffic Studies submitted to the town show only a nominal increase in traffic on concert days. Most concerts begin after 6 pm after most commute traffic.

**Staff Response:** The proposed variance will not result in any impairment as identified in this finding.

*7. That the alleged difficulty or hardship has not been knowingly and intentionally created by any person having an interest in the property after the effective date of this ordinance.*

**Applicant Response:** As the amphitheater plans have progressed and we've partnered with the largest music entertainment company, Live Nation, it's become clear to us how important this signage will be in informing the public of upcoming events in order to drive attendance at these concerts.

**Staff Response:** No self created hardship exists as identified in this finding.

#### RECOMMENDATION

Staff recommends that the Board of Zoning Appeals review the project and consider, in its discretion, some limited variance as to size and height but deny the request in all other respects, including the use of an electronic message board.

#### ATTACHMENTS

Applicant Justification Letter

Applicant Sign

## Sign Special Exception Justification

### Site Conditions:

We've worked hard so that the entire venue is hidden from the street to keep a rural feeling for neighbors. You can't see the venue from the highway or any access roads. All 4 sides, including the 2 road sides are all natural. But we do need a sign that would let people know where we are and what's coming.

### Request:

We are asking for is a 2-sided monument sign along the 1/2 mile of our property that faces the highway where no one lives we can have a sign that lets commuters and event goers know where we are located and inform them of entertainment coming soon. The sign will have an screens on both sides facing North and South bound highway 65 travel lanes.

### Justification:

- **Current Codes:** The current signage standards didn't conceive of the requirements a world class entertainment venue would need **in our little town**. To get people to come to our town we need to let them know what's coming and when, and signage is the way to best inform them. Without a good sign for the amphitheater people won't believe it's as good as it is...we need a **world-class presentation**.
- **Specific Plan Zoning:** The site's Specific Plan zoning allows for structures that are different from other zoning provisions throughout town, if it's consistent with the use, function, design and purpose of the business. There are only 2 other grandfathered SP zoned lots in town and they are not entertainment venues, and they have different approved usages. And, since this is the only SP zoning with this use and location, this request doesn't set a general precedent. The State TDOT has told me they would approve the permit for LED after TS approves it.
- **Site Location:** The location is at the extreme edge of town – separated from the rest of town by an **interstate highway**. Since this is only visible to highway 65 traffic, a major North/South INTERstate artery, the expectations for signage is different along this highway 65 than in INTRAsate arteries (431 and 31 for example). Along highway 65 there is a precedent for LED signs - even in Franklin, Brentwood, and into Nashville. Though none will be as pretty as the one we're building.
- **Sign Design:** This will be a very beautiful sign built consistent with the town branding **with rock clad and steel in keeping with the architecture of the rest of the site**. (The intention behind the current sign rules as they've been explained to me was to prevent the proliferation of cluttered, ugly and cheesy signs – this sign isn't those things). The screen portion is a small part of the overall sign and only large enough so it can be easily and safely read by passing highway traffic. The sign is 100' from the closest highway travel lane.

### Additional Benefits of the sign

- *This sign serves a public good* – it's helpful to people in the greater Nashville area to make their entertainment plans in Thompson's Station by informing them of upcoming events - this isn't possible on a static sign
- *This sign will help traffic flow* to events as it is a bit confusing to find us without signage and people can plan alternative routes on show days if they wish.
- *This sign can promote Thompson's Station Town Events* - Also, we would be happy to have a TS page in the upcoming event rotation which will be useful in driving awareness to town events and activities.

## Response to standards for Variance:

iii. Standards for Variances. The BZA shall not grant a variance, except where special circumstances or conditions fully described in the findings of the BZA, do not apply generally in the district. The burden of showing that the variance should be granted shall be upon the person applying for the variance. In granting a variance, the BZA shall ascertain that the following criteria are met:

a) The particular physical surroundings, shape, are/or topographic conditions of the specific property involved would result in a particular hardship upon the owner as distinguished from a mere inconvenience, if the strict application of this ordinance were carried out, must be stated.

Response: The site has preserved a rural feeling on all traffic visible sites. However, we need a sign to identify the location of the business and the upcoming attractions. Without this it will definitely be hard for people to know which entertainment options coming.

b) The conditions upon which the petition for a variance is based would not be applicable, generally, to other property within the same district.

Response: The signage requested is typical for entertainment venues of this size and prominence. This Specific Plan property and the business use isn't applicable to other properties.

c) The granting of the variance requested will not confer on the applicant any special privilege that is denied by this ordinance to other land structures, or buildings in the same district.

Response: This is a Specific Plan and it's only applicable to this line of business.

d) The variance is the minimum variance that will relieve such difficulties or hardship and thereby make possible the reasonable use of the land, building, or structure.

Response: Yes. The sign has been designed for materials and style consistence with other structures at Graystone Quarry and in keeping with the rustic, all-natural feeling in Thompson's Station. The location for the sign is visible to traffic traveling North and South on Highway 65 and isn't seen from any other property. The sign is located out of any right of way and is situated approximately 7 BELOW the service road grade, so the sign has to be slightly taller to be seen from the highway. The screen portions of the sign are just largest enough to be read easily and safely by moving traffic. For point of reference, the screen size is approximately the same size as the blue-highway attraction signs; however, this sign is located approximately 100 feet from the closest travel lane so it will appear smaller.

e) That the granting of the variance will not be detrimental to the public welfare, injurious to other property or improvements in the area in which the subject property is located, or a substantial impairment to the intent and purpose of the zoning district wherein such property is located or of the general provisions of this ordinance.

Response: This variance won't be detrimental to public welfare or to other property in the area. This variance is requested for this SP zoned property only. This property is on the



outer edge of town separated from the rest of the town by Highway 65. See justification letter.

f) That the proposed variance will not impair an adequate supply of light and air to the adjacent property, or substantially increase the congestion in the public streets, or increase the danger of fire, or endanger the public safety.

Response: This won't impair light or air. The monument sign is only visible to highway 65 travelers. The sign informs people when upcoming events will happen so they can make entertainment plans in Thompson's Station. It also allows them to make alternative travel routing plans if they choose on concert days. Traffic Studies submitted to the town show only a nominal increase in traffic on concert days. Most concerts begin after 6 pm after most commute traffic.

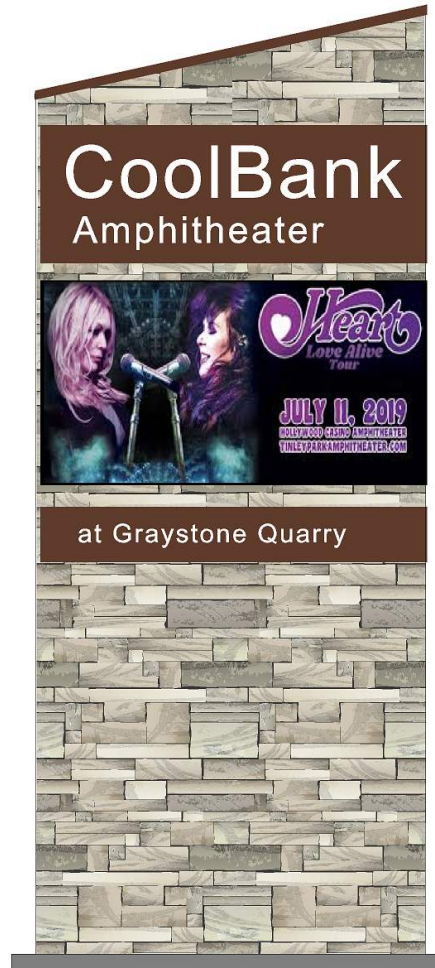
g) That the alleged difficulty or hardship has not been knowingly and intentionally created by any person having an interest in the property after the effective date of this ordinance.

Response: As the amphitheater plans have progressed and we've partnered with the largest music entertainment company, Live Nation, it's become clear to us how important this signage will be in informing the public of upcoming events in order to drive attendance at these concerts.


**Front Elevation**



**SOUTH ELEVATION**



**NORTH ELEVATION**



**END VIEW**

SCALE - 1" = 4.66'



Designer: MAP	Date: 9/12/2019
Client: GRAYSTONE QUARRY	
Address: 4520 Graystone Quarry Lane Franklin, TN 37064	

- Proof Is Approved. Proceed With Production Of Order
- Proof Is Approved With Corrections. Make Corrections As Indicated And Proceed With Production Of Order

Signature: \_\_\_\_\_  
I have reviewed this proof in regard to: Sign type; order quantity; and accuracy of fonts, symbols, and text (e.g. spelling capitalization, punctuation).  
 Print Name: \_\_\_\_\_  
 Date: \_\_\_\_\_



These plans are the exclusive property of Design Team Sign Company and are the result of the original work of its employees. They are submitted to your company for the sole purpose of your consideration of whether to purchase these plans or to purchase from Design Team Sign Company a product manufactured according to these plans. Distribution or exhibition of the plans to anyone other than employees of your company, or use of these plans to construct a product similar to one embodied herein, is expressly forbidden. In the event that exhibition or construction occurs, Design Team Sign Company expects to be reimbursed \$500 in compensation for time and effort entailed in creating these plans.